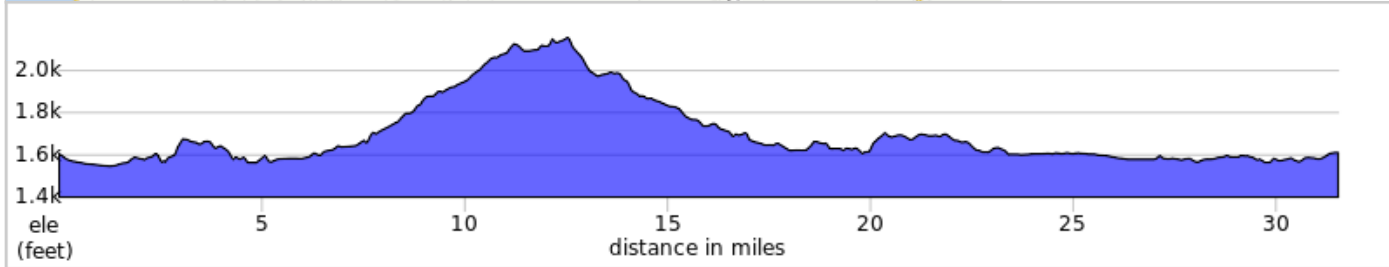
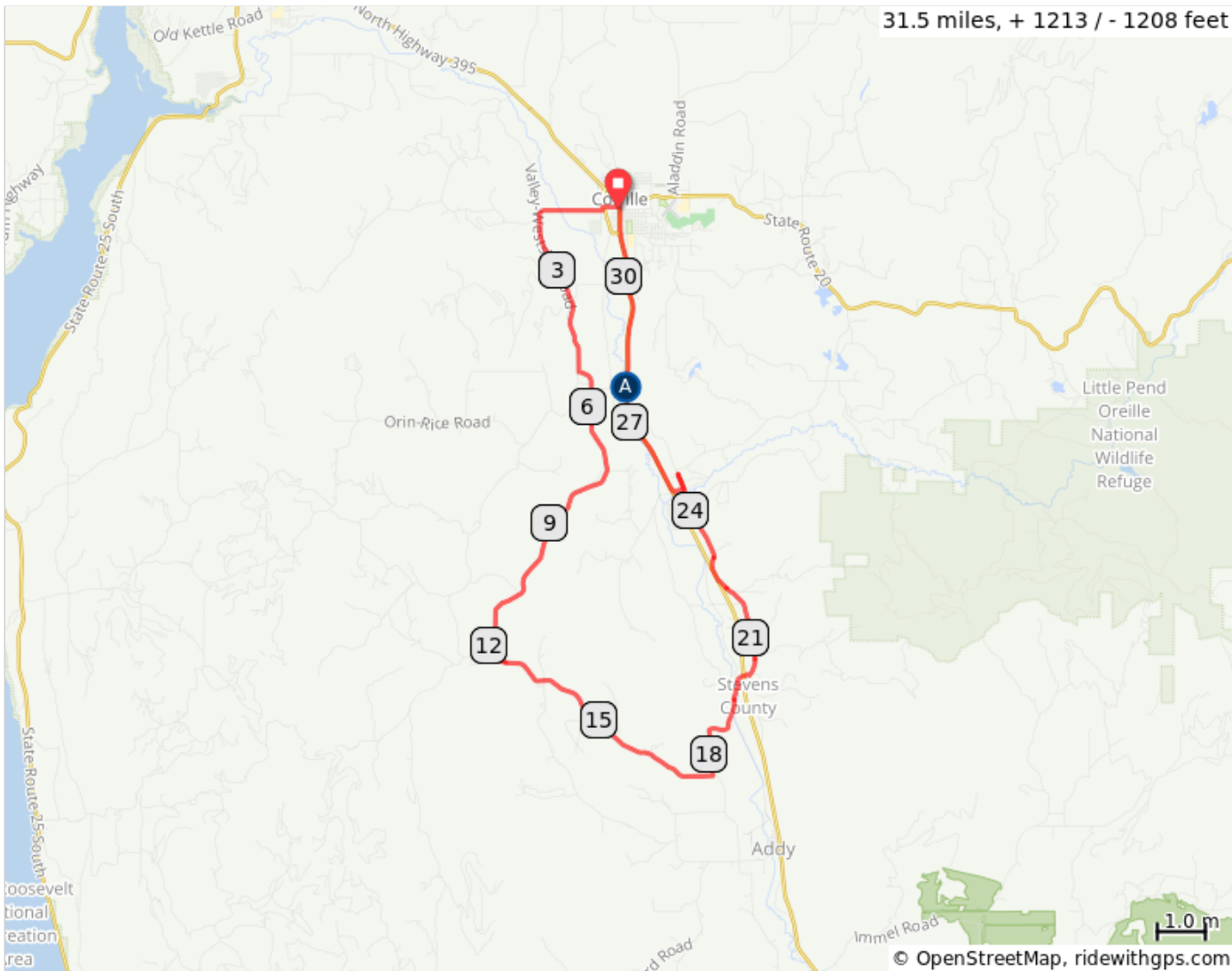


Colville/Addy















Mostly side-road loop between Colville and Addy.





A. Detour - Orin-Rice to Valley-Westside



Colville/Addy

Dist	Type	Note
0.0		Start of route
0.4		R to stay on W 1st Ave
0.4		Continue onto Oakshott Rd
1.6		Continue straight onto Valley-Westside Rd
5.1		L onto Orin-Rice Rd
5.6		Continue onto Haller Creek Rd
12.2		L onto Marble Valley-Basin Rd
17.6		L onto 12 Mile Rd
20.3		L onto Old Hwy 12 Mile Rd
22.5		R onto US-395 N
22.8		R onto Old Arden Hwy
25.2		R onto Elm Tree Dr

25.2 miles. +1051/-1043 feet

Dist	Type	Note
25.4		L to stay on Elm Tree Dr
25.4		R onto US-395 N
31.5		L onto W 1st Ave
31.5		End of route

6.4 miles. +139/-132 feet