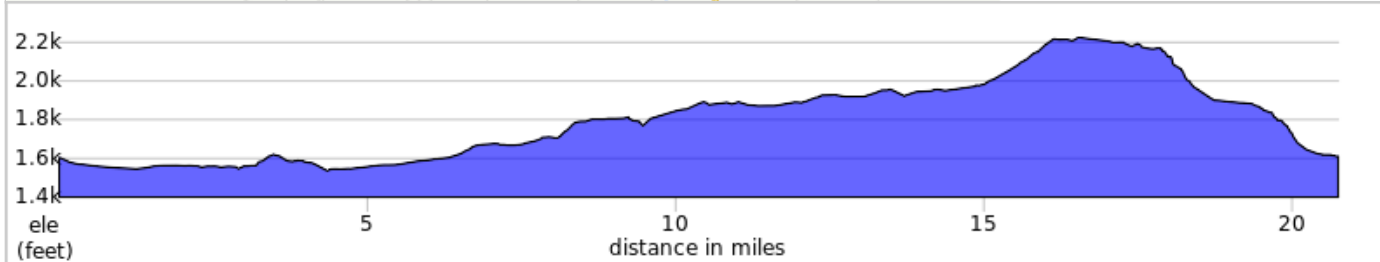
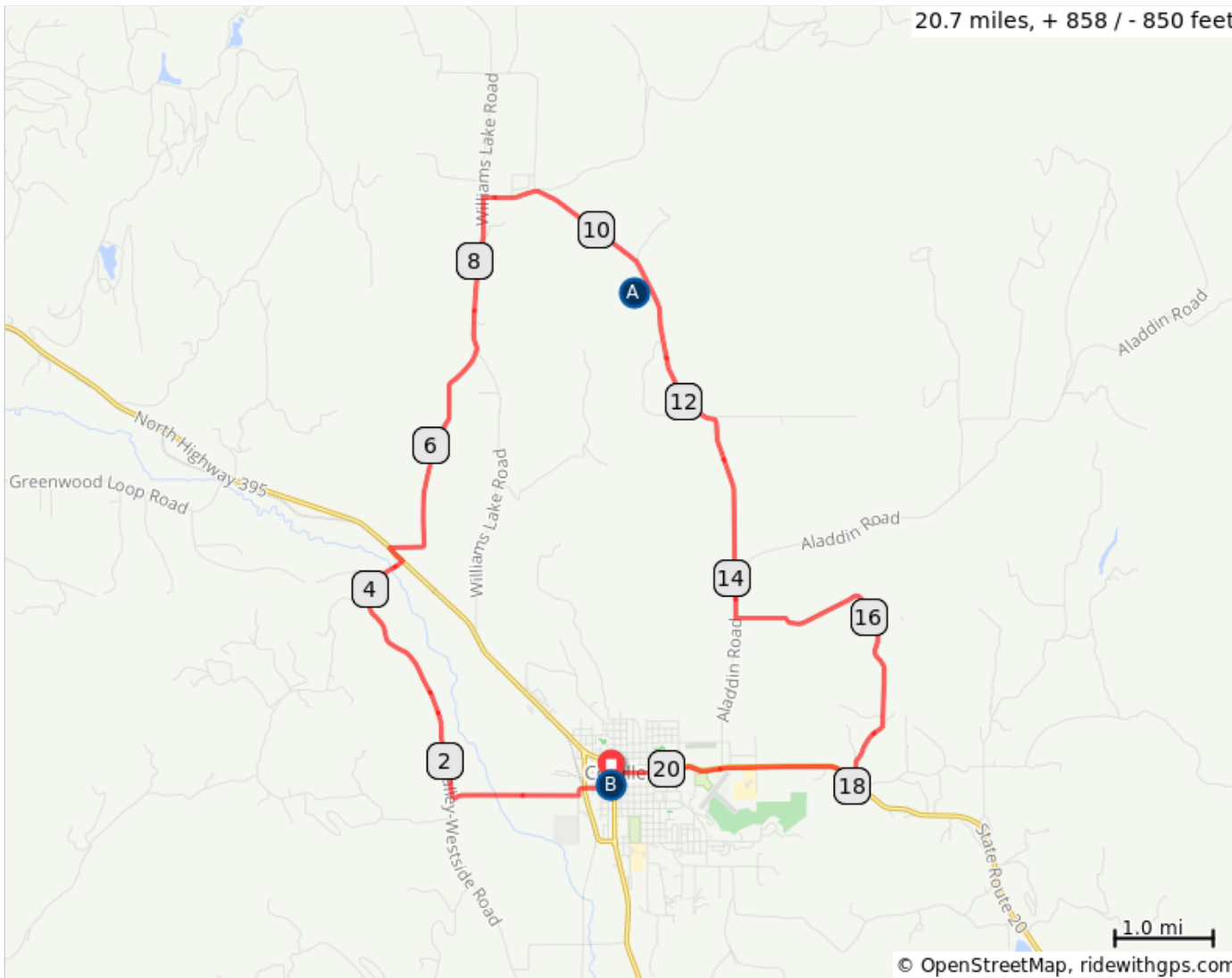


Colville, Douglas Falls Loop















Very pretty, quick route. Nice beginner or recovery ride. Some chip seal.


- A. Douglass Falls Park
- B. 103 Cafe



Colville, Douglas Falls Loop

Dist	Type	Note
0.0		Start of route
0.4		R to stay on W 1st Ave
0.4		Continue onto Oakshott Rd
1.6		R onto Valley-Westside Rd
4.0		R to stay on Valley-Westside Rd
4.5		L onto US-395 N/WA-20 W
4.7		R onto Spanish Prairie Rd
7.1		L onto Williams Lake Rd
8.7		R onto Gillette Rd
9.2		Slight R onto Douglas Falls Rd
13.9		R onto Aladdin Rd
14.4		L onto Knapp Rd

14.4 miles. +584/-230 feet

Dist	Type	Note
17.9		R onto WA-20 W
20.5		L onto N Oak St
20.6		R onto E 1st Ave
20.7		End of route

6.4 miles. +0/-533 feet